Dam

254

64

D

65

64B

NN

H

H

83

J

RB

RA

TT

64

PP

RB

5/2008

N

LEGEND

Fish Attractor

SCALE

0 1/2 1 2 MILES

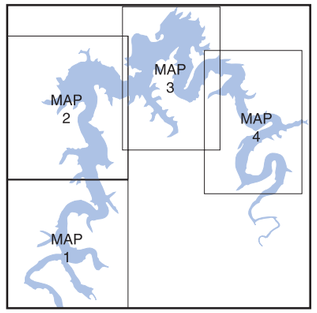

DETAIL MAP LOCATIONS

Pomme de Terre Lake

FISH ATTRACTOR LOCATIONS

This has been a joint effort involving the
Missouri Department of Conservation
and the
Army Corps of Engineers
as well as various volunteers.

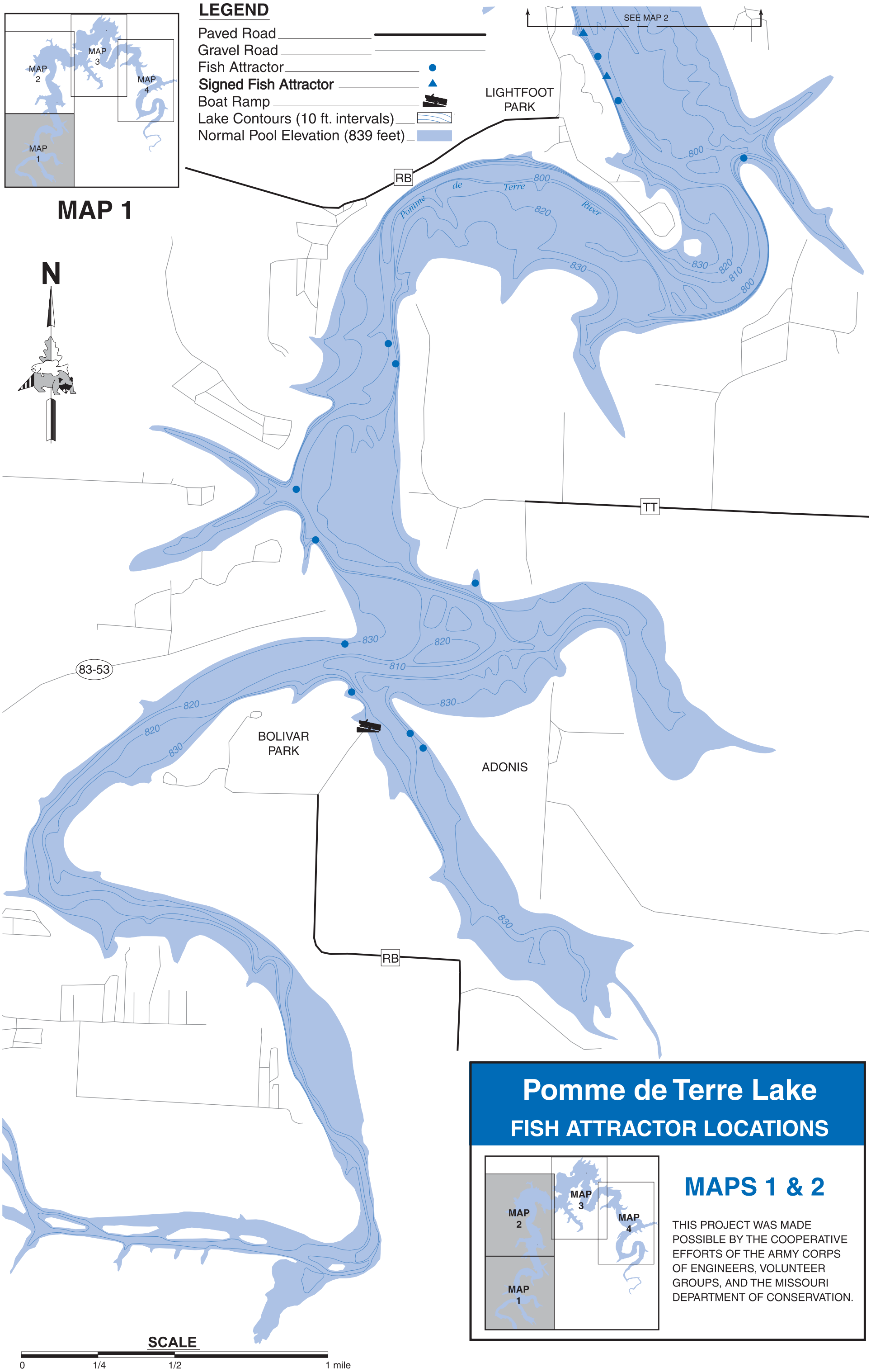

Pomme de Terre Lake

FISH ATTRACTOR LOCATIONS

MAP 2 | MAP 3 | MAP 4 | MAP 1

MAPS 1 & 2

THIS PROJECT WAS MADE POSSIBLE BY THE COOPERATIVE EFFORTS OF THE ARMY CORPS OF ENGINEERS, VOLUNTEER GROUPS, AND THE MISSOURI DEPARTMENT OF CONSERVATION.

MISSOURI DEPARTMENT OF CONSERVATION 5/2008

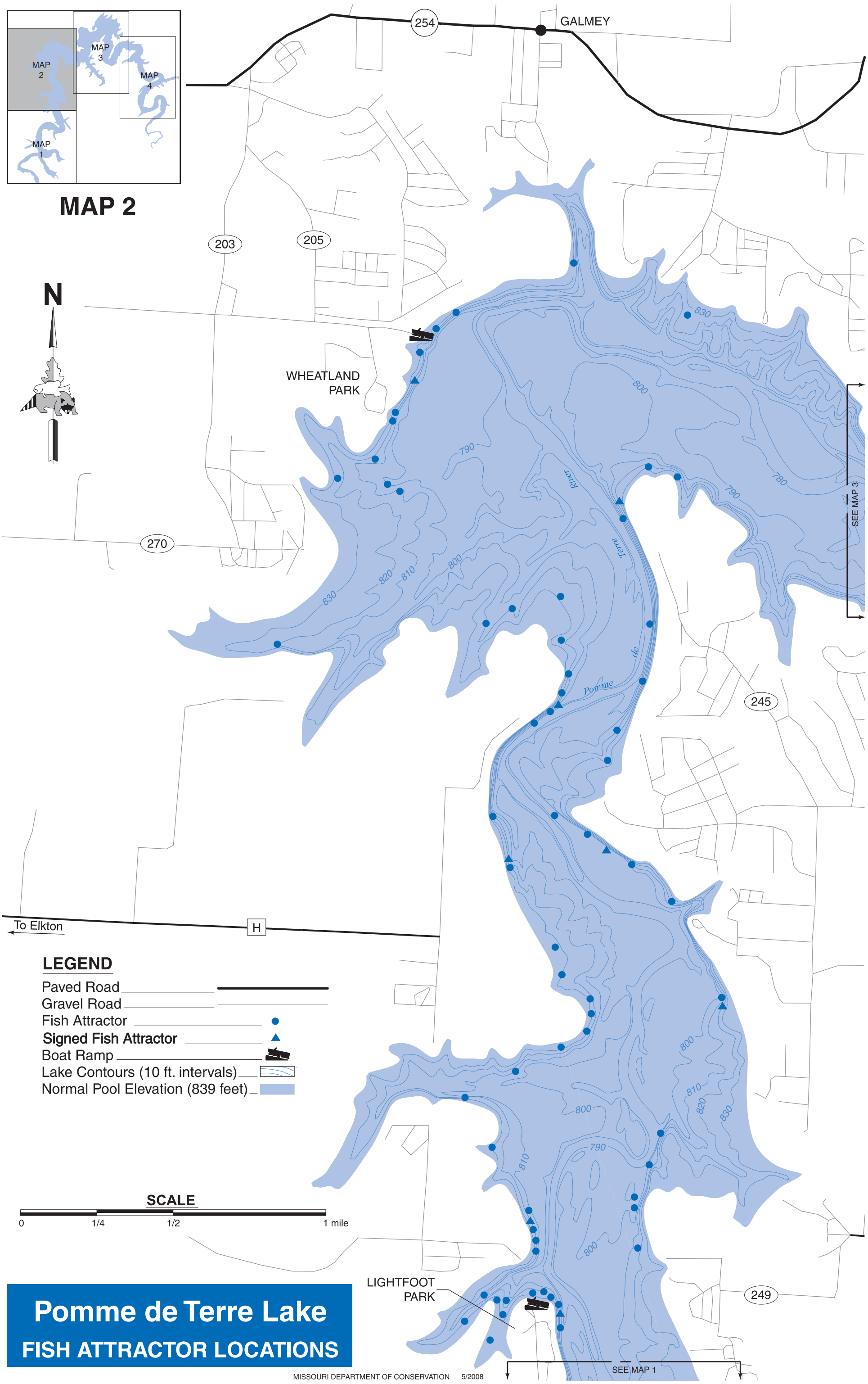

Pomme de Terre Lake
FISH ATTRACTOR LOCATIONS

MISSOURI DEPARTMENT OF CONSERVATION 5/2008

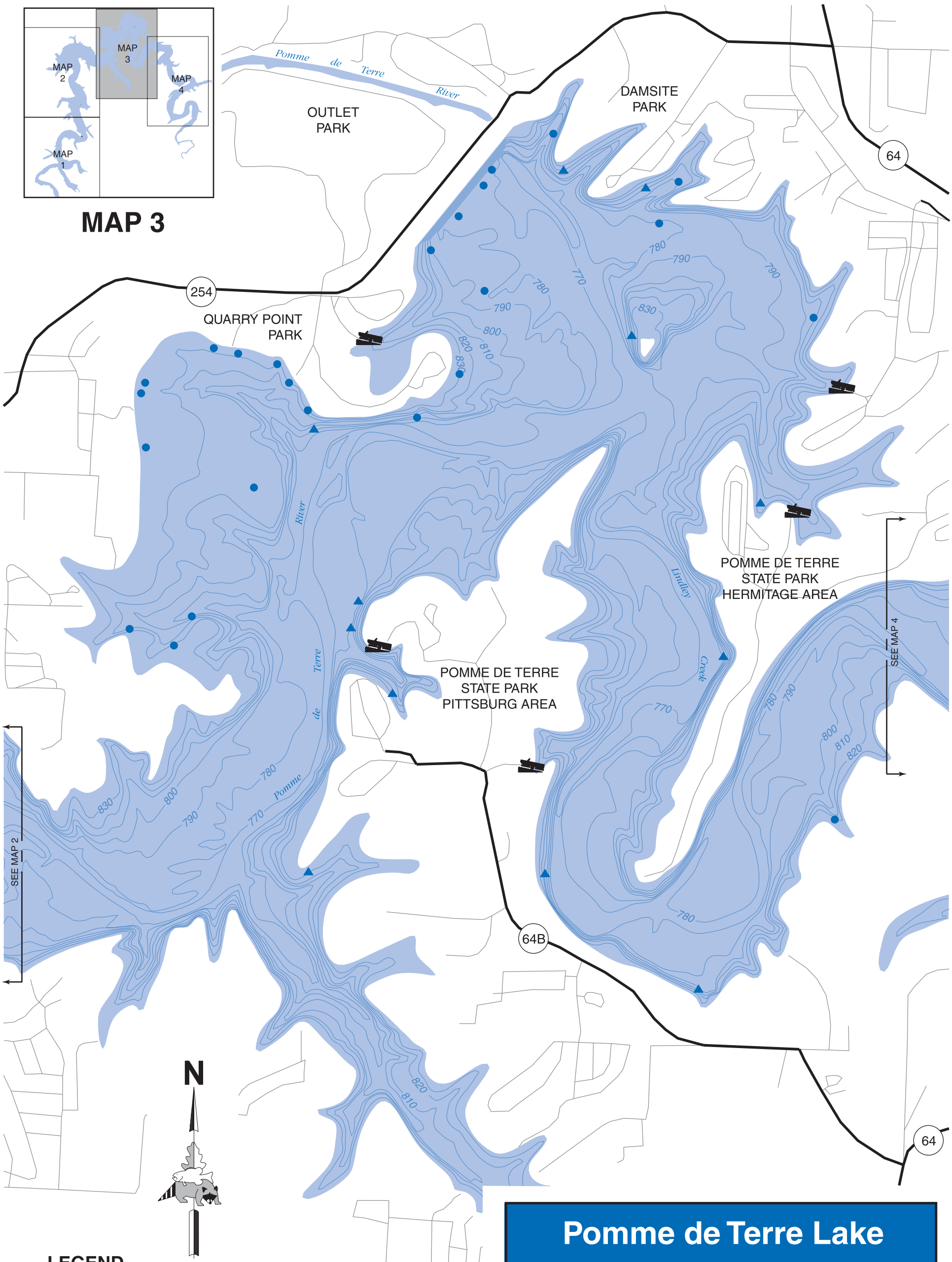

LEGEND

Paved Road
Gravel Road
Fish Attractor
Signed Fish Attractor
Boat Ramp
Lake Contours (10 ft. intervals)
Normal Pool Elevation (839 feet)

SCALE

0 1/4 1/2 1 mile

MISSOURI DEPARTMENT OF CONSERVATION 5/2008

Pomme de Terre Lake

FISH ATTRACTOR LOCATIONS

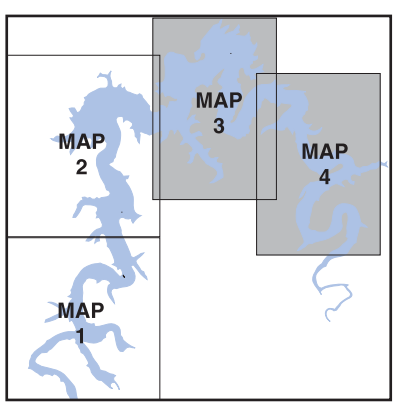

MAPS 3 & 4

THIS PROJECT WAS MADE POSSIBLE BY THE COOPERATIVE EFFORTS OF THE ARMY CORPS OF ENGINEERS, VOLUNTEER GROUPS, AND THE MISSOURI DEPARTMENT OF CONSERVATION.

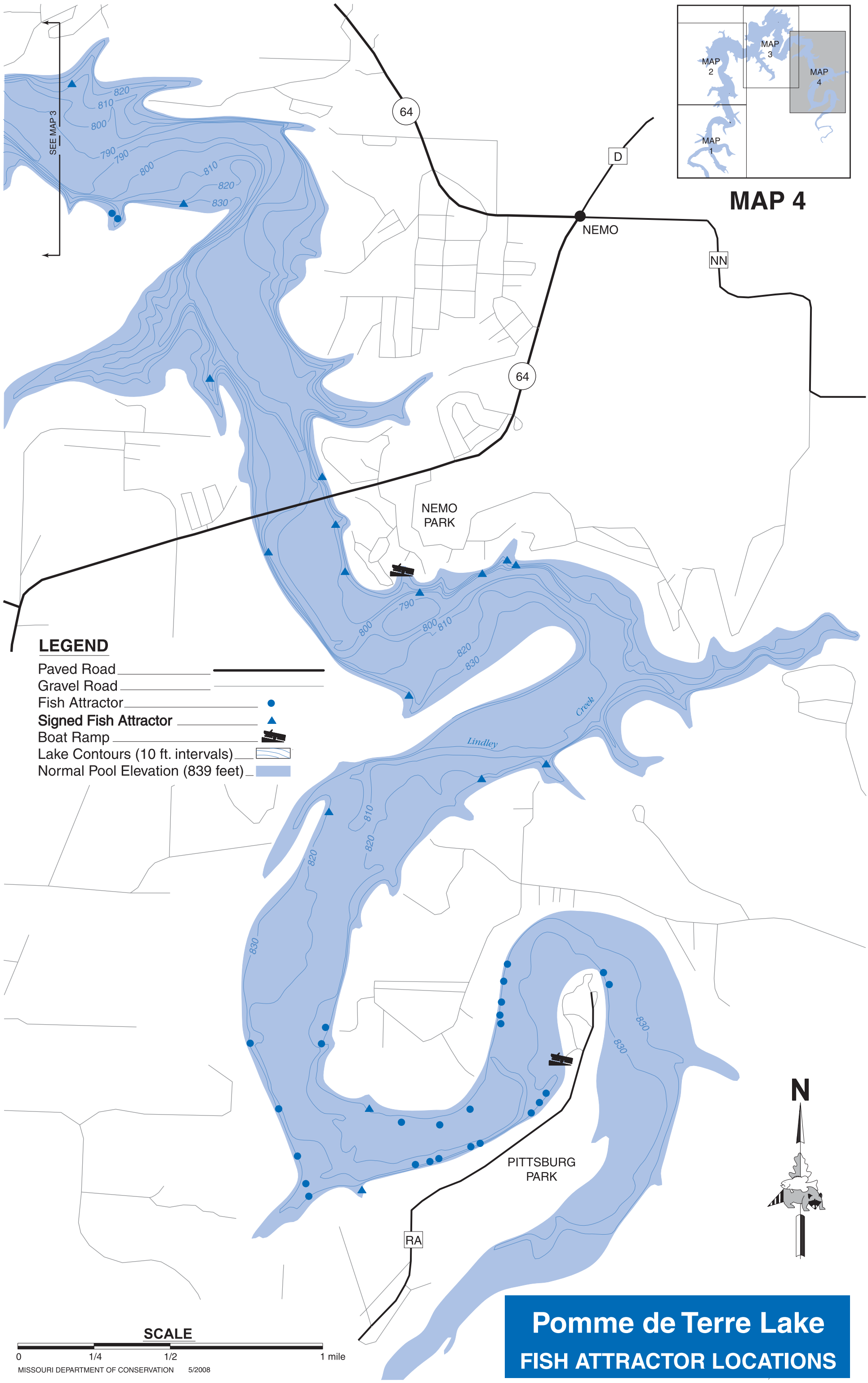
MAP 4
MAP 1
MAP 2
MAP 3
MAP 4
SEE MAP 3
64
D
NEMO
NN
64
NEMO PARK
LEGEND
Paved Road
Gravel Road
Fish Attractor
Signed Fish Attractor
Boat Ramp
Lake Contours (10 ft. intervals)
Normal Pool Elevation (839 feet)
Lindley
Creek
PITTSBURG PARK
RA
N
SCALE
0
1/4
1/2
1 mile
MISSOURI DEPARTMENT OF CONSERVATION 5/2008
Pomme de Terre Lake
FISH ATTRACTOR LOCATIONS